



Start **Bellingham, WA**
 End **Vancouver Aquarium**
834 Avison Way, Vancouver, BC, Canada



Travel **56.7 mi – about 1 hour 17 mins**

Bellingham, WA

Drive: 56.7 mi – about 1 hour 17 mins

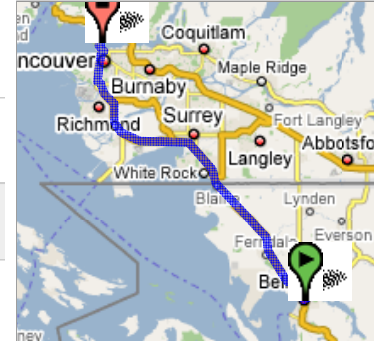
- | | |
|---|--------------------|
| 1. Head northeast on N State St toward Franklin St | 0.4 mi
1 min |
| ➔ 2. Slight right at Iowa St | 0.2 mi
1 min |
| ➔ 3. Turn right to merge onto I-5 N
Entering Canada (British Columbia) | 22.9 mi
22 mins |
| 4. Continue straight onto HWY-99 N | 25.9 mi
31 mins |
| ← 5. Turn left at Park Dr | 0.5 mi
2 mins |
| ➔ 6. Turn right at Granville St | 4.0 mi
10 mins |
| 7. Merge onto HWY-99 N/Seymour St via the ramp to Horseshoe Bay/BC Ferries/Whistler | 0.9 mi
2 mins |
| ← 8. Turn left at W Georgia St | 1.2 mi
5 mins |
| 9. Take the exit toward Stanley Park | 0.3 mi |
| 10. At the traffic circle, take the 1st exit onto Stanley Park Dr | 0.3 mi
2 mins |
| ← 11. Turn left at Avison Way | 0.2 mi
1 min |

Vancouver Aquarium
834 Avison Way, Vancouver, BC, Canada

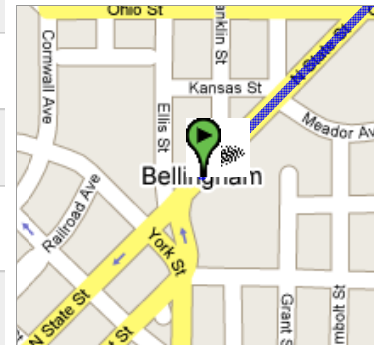
These directions are for planning purposes only. You may find that construction projects, traffic, or other events may cause road conditions to differ from the map results.

Map data ©2007 NAVTEQ™

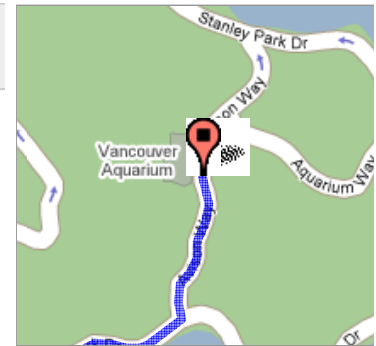
Overview



Start



End



Map data ©2007 NAVTEQ™